STAGE 2: TRAFFIC PHASE 2
SHEET 4 OF 4

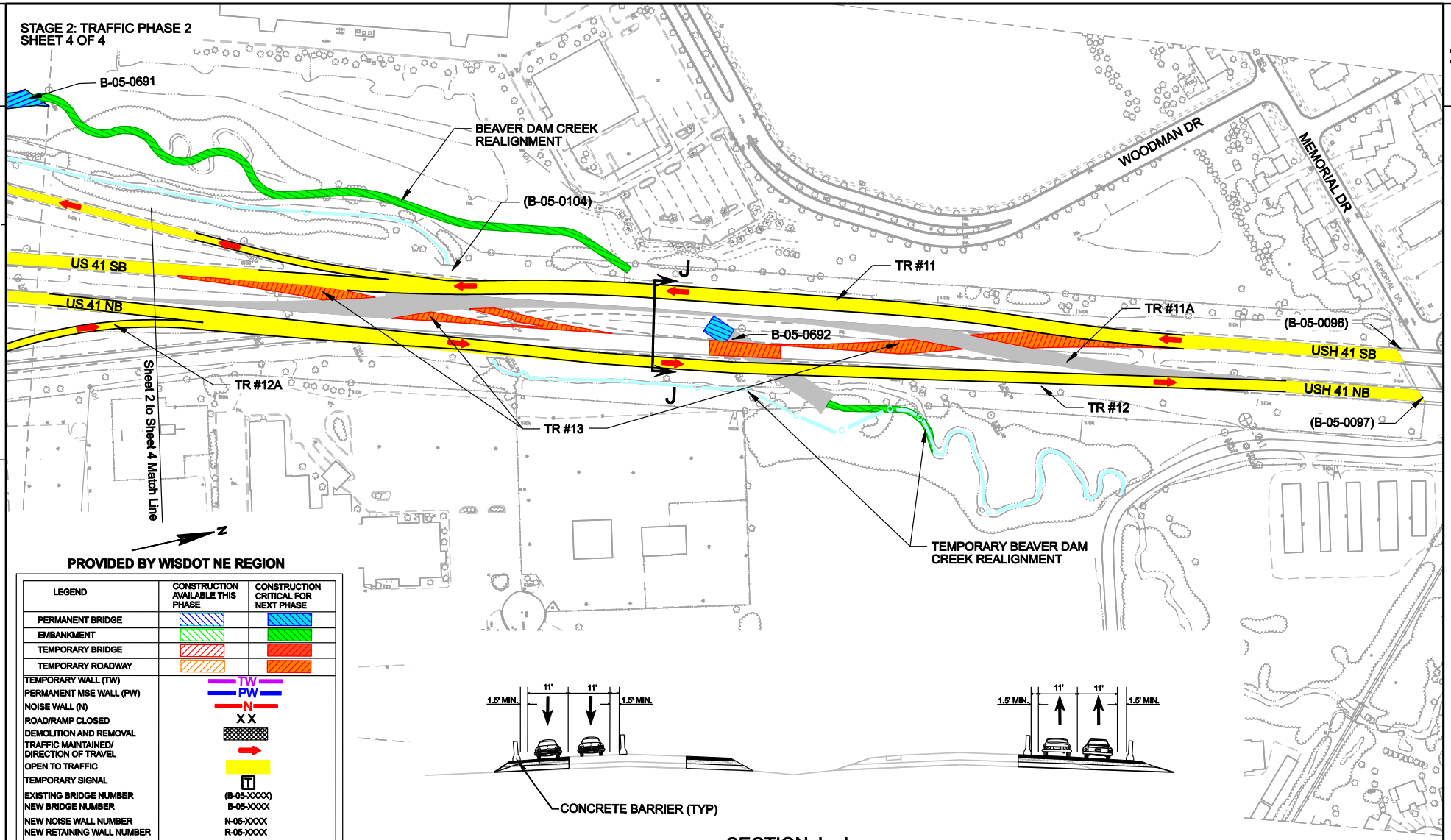

LEGEND	CONSTRUCTION AVAILABLE THIS PHASE	CONSTRUCTION CRITICAL FOR NEXT PHASE
PERMANENT BRIDGE		
EMBANKMENT		
TEMPORARY BRIDGE		
TEMPORARY ROADWAY		
TEMPORARY WALL (TW)	TW	
PERMANENT MSE WALL (PW)	PW	
NOISE WALL (N)	N	
ROAD/RAMP CLOSED	XX	
DEMOLITION AND REMOVAL		
TRAFFIC MAINTAINED/ DIRECTION OF TRAVEL		
OPEN TO TRAFFIC		
TEMPORARY SIGNAL	T	
EXISTING BRIDGE NUMBER	(B-05-XXXX)	
NEW BRIDGE NUMBER	B-05-XXXX	
NEW NOISE WALL NUMBER	N-05-XXXX	
NEW RETAINING WALL NUMBER	R-05-XXXX	
BEAVER DAM CREEK (C)	C	
COMPLETED CONSTRUCTION NOT IN USE		

SECTION J - J

PROJECT NO: 1133-03-82/84	HWY: USH 41	COUNTY: BROWN	CONSTRUCTION STAGE II - TRAFFIC PHASE 2	E

FILE NAME : \\madw00\ingrproj\48319_US_41_COR_MGT\t1\exhibit\US 41-WIS 29\Construction Staging\Contract construction staging\Contract_Staging_Sheets_Phase2_RD07.dgn PLOT NAME : $FILE$ PLOT SCALE : 200.000000:1.000000 WISDOT/CADDS SHEET 42

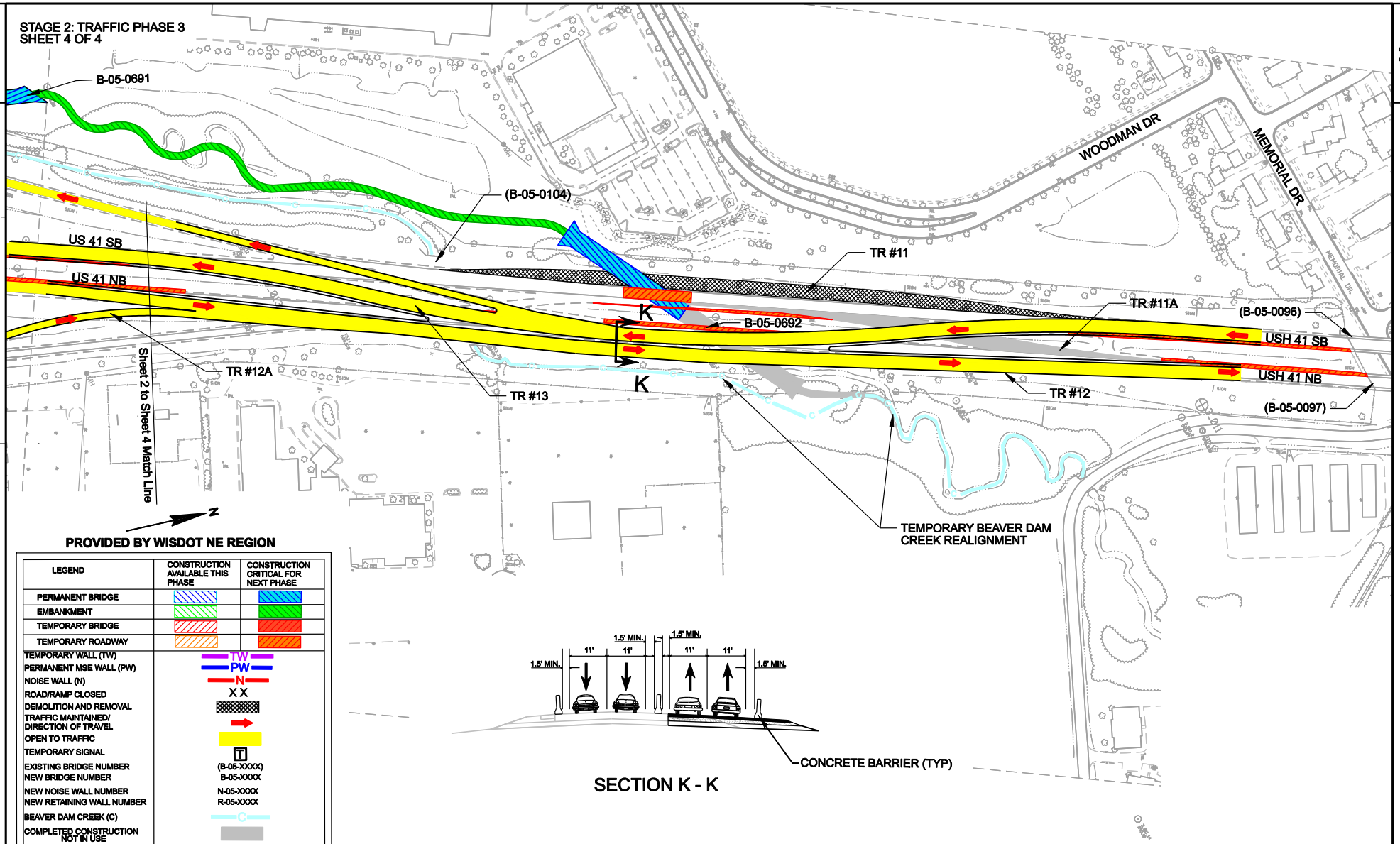

PROVIDED BY WISDOT NE REGION

LEGEND	CONSTRUCTION AVAILABLE THIS PHASE	CONSTRUCTION CRITICAL FOR NEXT PHASE
PERMANENT BRIDGE		
EMBANKMENT		
TEMPORARY BRIDGE		
TEMPORARY ROADWAY		
TEMPORARY WALL (TW)	TW	
PERMANENT MSE WALL (PW)	PW	
NOISE WALL (N)	N	
ROAD/RAMP CLOSED	X X	
DEMOLITION AND REMOVAL		
TRAFFIC MAINTAINED/ DIRECTION OF TRAVEL		
OPEN TO TRAFFIC		
TEMPORARY SIGNAL	T	
EXISTING BRIDGE NUMBER	(B-05-XXXX)	
NEW BRIDGE NUMBER	B-05-XXXX	
NEW NOISE WALL NUMBER	N-05-XXXX	
NEW RETAINING WALL NUMBER	R-05-XXXX	
BEAVER DAM CREEK (C)	C	
COMPLETED CONSTRUCTION NOT IN USE		

PROJECT NO:1133-03-82/84	HWY:USH 41	COUNTY:BROWN	CONSTRUCTION STAGE II - TRAFFIC PHASE 3	E

FILE NAME : \\madw00\ingrproj\48319_US_41_COR_MGT\t1\exhibit\US 41-WIS 29\Construction Staging\Contract construction staging\Contract_construction_staging_phase3_ROD.dgn: maryoung PLOT NAME : $FILE$ PLOT SCALE : 200.000000:1.000000 WISDOT/CADDS SHEET 42

2

STAGE 3: TRAFFIC PHASE 1
SHEET 1 OF 4

NOTE:

SECTION G - G. SEE STAGE 2 - TRAFFIC PHASE 1
SHEET 1 OF 4

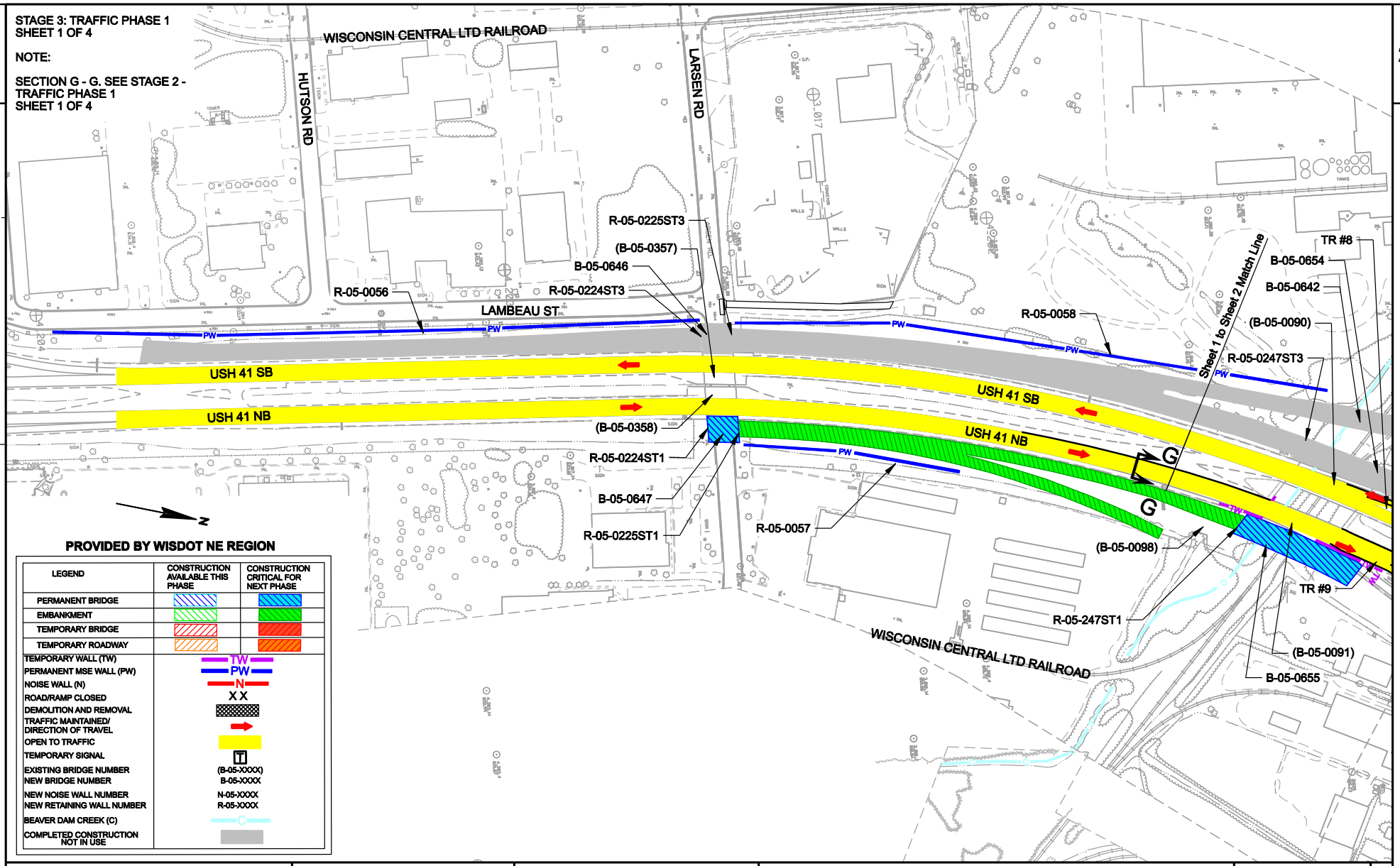

PROVIDED BY WISDOT NE REGION

LEGEND	CONSTRUCTION AVAILABLE THIS PHASE	CONSTRUCTION CRITICAL FOR NEXT PHASE
PERMANENT BRIDGE		
EMBANKMENT		
TEMPORARY BRIDGE		
TEMPORARY ROADWAY		
TEMPORARY WALL (TW)	TW	
PERMANENT MSE WALL (PW)	PW	
NOISE WALL (N)	N	
ROAD/RAMP CLOSED	X X	
DEMOLITION AND REMOVAL		
TRAFFIC MAINTAINED/ DIRECTION OF TRAVEL		
OPEN TO TRAFFIC		
TEMPORARY SIGNAL	T	
EXISTING BRIDGE NUMBER	(B-05-XXXX)	
NEW BRIDGE NUMBER	B-05-XXXX	
NEW NOISE WALL NUMBER	N-05-XXXX	
NEW RETAINING WALL NUMBER	R-05-XXXX	
BEAVER DAM CREEK (C)	C	
COMPLETED CONSTRUCTION NOT IN USE		

PROJECT NO:1133-03-82/84	HWY:USH 41	COUNTY:BROWN	CONSTRUCTION STAGE III - TRAFFIC PHASE 1	E

FILE NAME : \\madw00\ingrproj\48319_US_41_COR_MGT\t1\exhibit\US 41-WIS 29\Construction Staging\Contract construction staging\Contract Stage 1 - Traffic Phase 1 - Sheet 1 of 4.dgn PLOT DATE : 14-02-2017 1:02:23 PLOT BY : maryoung PLOT NAME : $FILE$ PLOT SCALE : 200.000000:1.000000 WISDOT/CADDS SHEET 42

2

STAGE 3: TRAFFIC PHASE 1
SHEET 2 OF 4

NOTE:

SECTION G - G. SEE STAGE 2 - TRAFFIC PHASE 1 SHEET 1 OF 4

SECTION H - H. SEE STAGE 2 - TRAFFIC PHASE 1 SHEET 2 OF 4

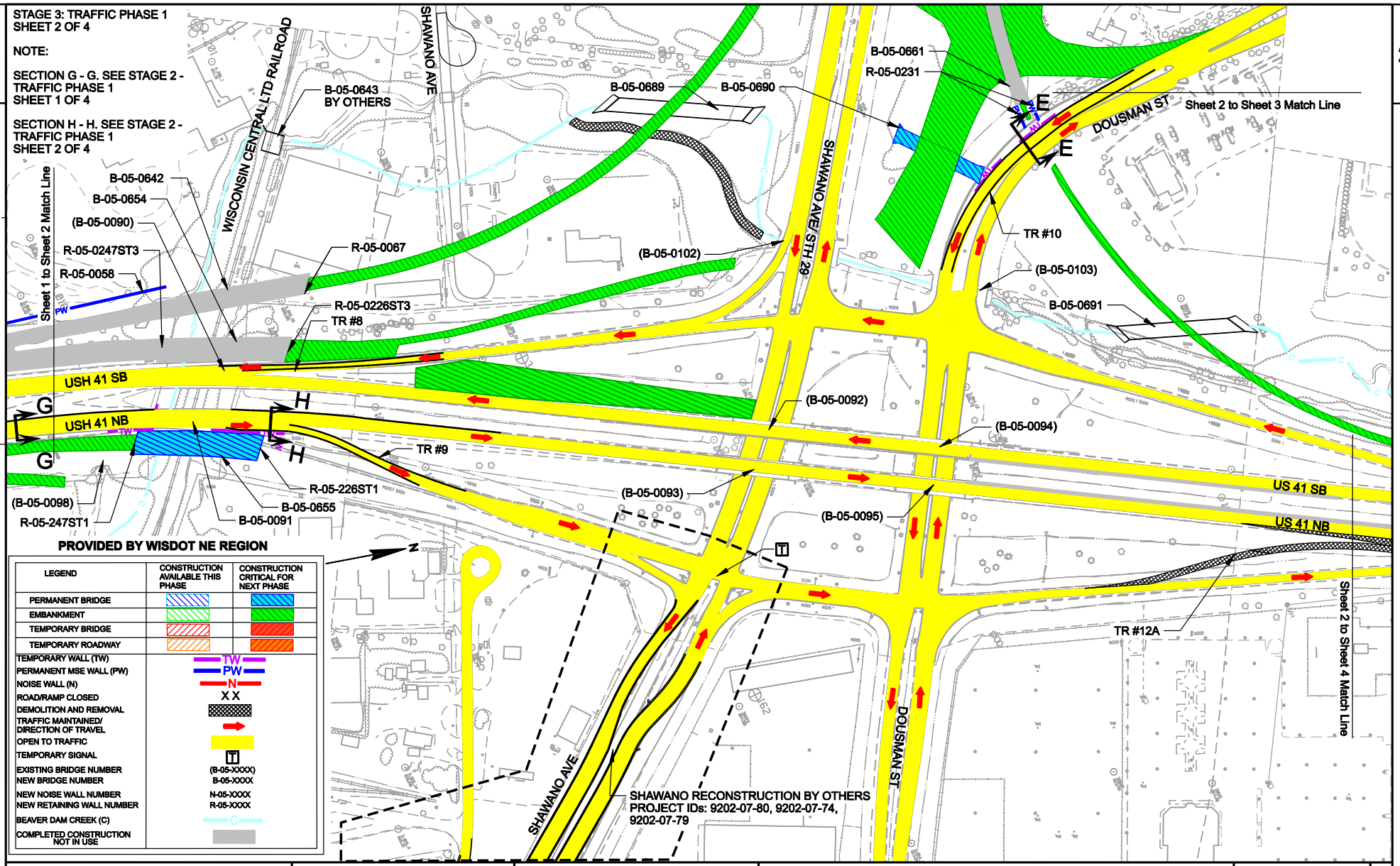

PROVIDED BY WISDOT NE REGION

LEGEND	CONSTRUCTION AVAILABLE THIS PHASE	CONSTRUCTION CRITICAL FOR NEXT PHASE
PERMANENT BRIDGE		
EMBANKMENT		
TEMPORARY BRIDGE		
TEMPORARY ROADWAY		
TEMPORARY WALL (TW)	TW	
PERMANENT MSE WALL (PW)	PW	
NOISE WALL (N)	N	
ROAD/RAMP CLOSED	X X	
DEMOLITION AND REMOVAL		
TRAFFIC MAINTAINED/ DIRECTION OF TRAVEL		
OPEN TO TRAFFIC		
TEMPORARY SIGNAL	T	
EXISTING BRIDGE NUMBER	(B-05-XXXX)	
NEW BRIDGE NUMBER	B-05-XXXX	
NEW NOISE WALL NUMBER	N-05-XXXX	
NEW RETAINING WALL NUMBER	R-05-XXXX	
BEAVER DAM CREEK (C)	C	
COMPLETED CONSTRUCTION NOT IN USE		

PROJECT NO:1133-03-82/84	HWY:USH 41	COUNTY:BROWN	CONSTRUCTION STAGE III - TRAFFIC PHASE 1	E

FILE NAME : \\madw00\ingrproj\48319_US_41_COR_MGT\t1\exhibit\US 41-WIS 29\Construction Staging\Contract construction staging\Contract Stage 1 of 4 PLOT DATE : 14-MAR-2017 stage3_2OF4.dgn PLOT BY : maryoung PLOT NAME : $FILE$ PLOT SCALE : 200.040533:1.000000 WISDOT/CADDS SHEET 42

2

STAGE 3: TRAFFIC PHASE 1
SHEET 3 OF 4

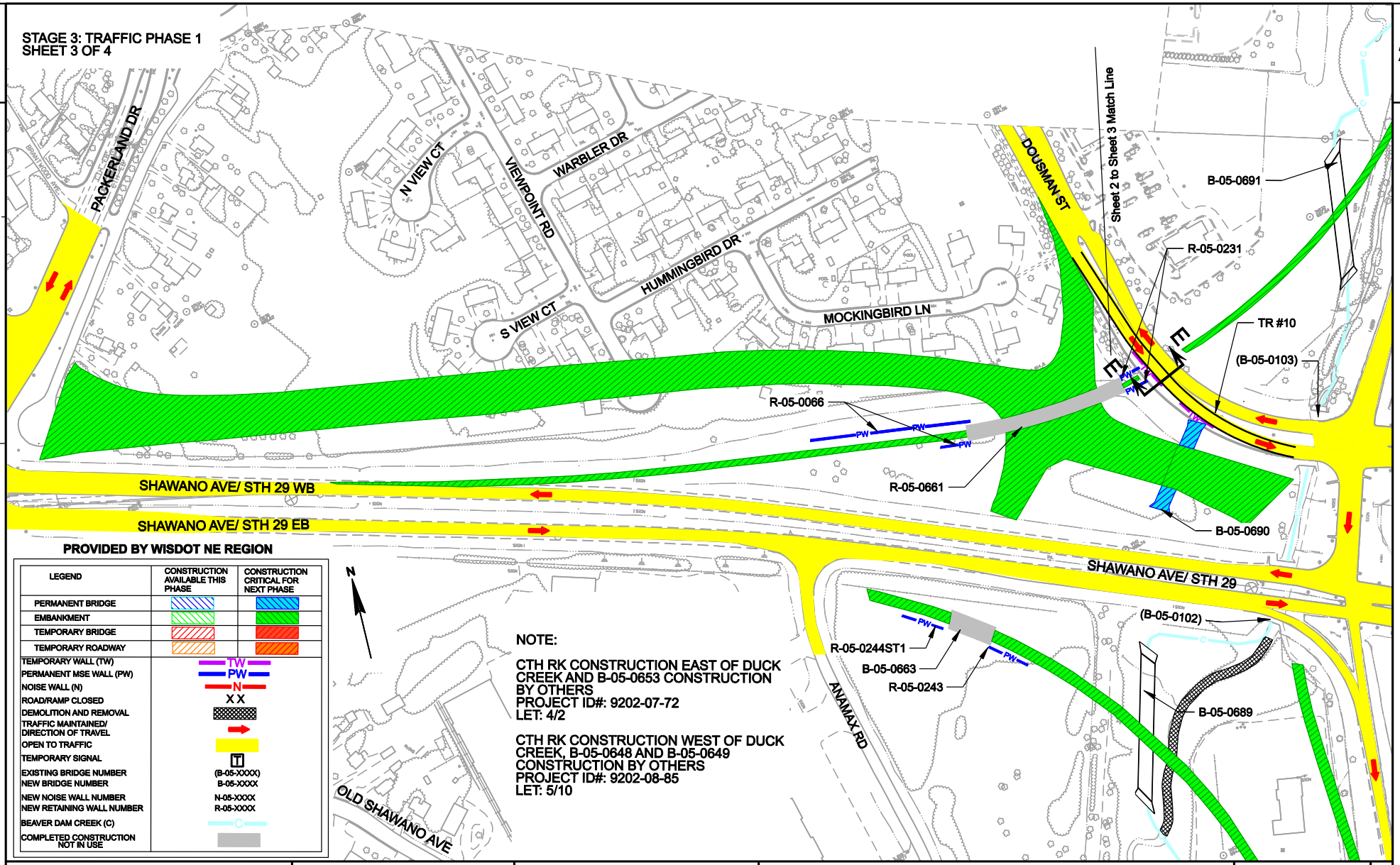

PROVIDED BY WISDOT NE REGION

LEGEND	CONSTRUCTION AVAILABLE THIS PHASE	CONSTRUCTION CRITICAL FOR NEXT PHASE
PERMANENT BRIDGE		
EMBANKMENT		
TEMPORARY BRIDGE		
TEMPORARY ROADWAY		
TEMPORARY WALL (TW)	TW	
PERMANENT MSE WALL (PW)	PW	
NOISE WALL (N)	N	
ROAD/RAMP CLOSED	X X	
DEMOLITION AND REMOVAL		
TRAFFIC MAINTAINED/ DIRECTION OF TRAVEL		
OPEN TO TRAFFIC		
TEMPORARY SIGNAL	T	
EXISTING BRIDGE NUMBER	(B-05-XXXX)	
NEW BRIDGE NUMBER	B-05-XXXX	
NEW NOISE WALL NUMBER	N-05-XXXX	
NEW RETAINING WALL NUMBER	R-05-XXXX	
BEAVER DAM CREEK (C)	C	
COMPLETED CONSTRUCTION NOT IN USE		

NOTE:

CTH RK CONSTRUCTION EAST OF DUCK CREEK AND B-05-0653 CONSTRUCTION BY OTHERS
PROJECT ID#: 9202-07-72
LET: 4/2

CTH RK CONSTRUCTION WEST OF DUCK CREEK, B-05-0648 AND B-05-0649 CONSTRUCTION BY OTHERS
PROJECT ID#: 9202-08-85
LET: 5/10

2

PROJECT NO:1133-03-82/84	HWY:USH 41	COUNTY:BROWN	CONSTRUCTION STAGE III - TRAFFIC PHASE 1	E

FILE NAME : \\madw00\ingrproj\48319_US_41_COR_MGT\t1\exhibit\US 41-WIS 29\Construction Staging\Contract construction staging\Contract Stage 3 Sheet 3 of 4.dgn PLOT DATE : 14-MAR-2011 PLOT BY : maryoung PLOT NAME : $FILE$ PLOT SCALE : 200.000000:1.000000 WISDOT/CADDS SHEET 42

2

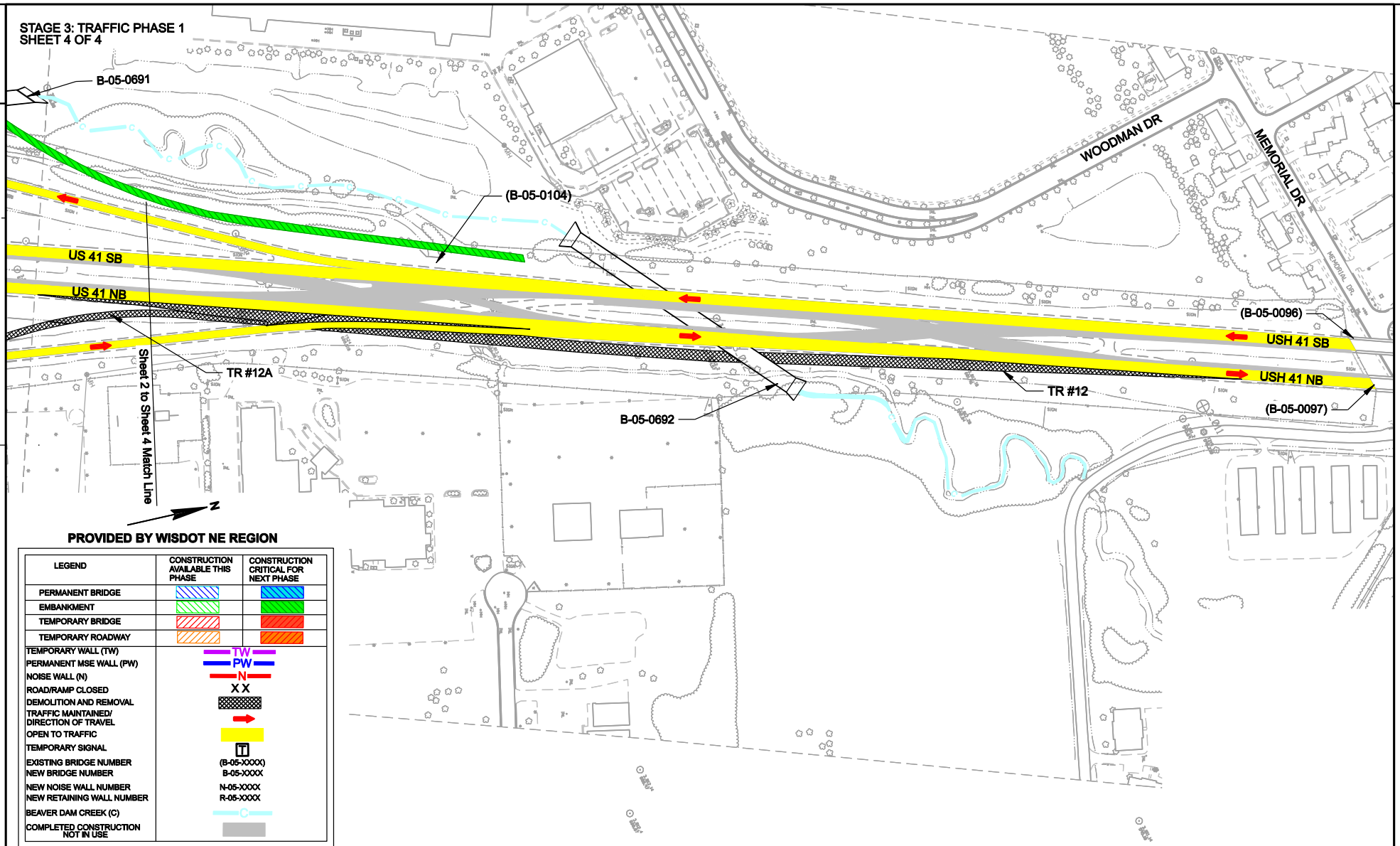

PROVIDED BY WISDOT NE REGION

LEGEND	CONSTRUCTION AVAILABLE THIS PHASE	CONSTRUCTION CRITICAL FOR NEXT PHASE
PERMANENT BRIDGE		
EMBANKMENT		
TEMPORARY BRIDGE		
TEMPORARY ROADWAY		
TEMPORARY WALL (TW)	TW	
PERMANENT MSE WALL (PW)	PW	
NOISE WALL (N)	N	
ROAD/RAMP CLOSED	X X	
DEMOLITION AND REMOVAL		
TRAFFIC MAINTAINED/ DIRECTION OF TRAVEL		
OPEN TO TRAFFIC		
TEMPORARY SIGNAL	T	
EXISTING BRIDGE NUMBER	(B-05-XXXX)	
NEW BRIDGE NUMBER	B-05-XXXX	
NEW NOISE WALL NUMBER	N-05-XXXX	
NEW RETAINING WALL NUMBER	R-05-XXXX	
BEAVER DAM CREEK (C)	C	
COMPLETED CONSTRUCTION NOT IN USE		

2

PROJECT NO:1133-03-82/84	HWY:USH 41	COUNTY:BROWN	CONSTRUCTION STAGE III - TRAFFIC PHASE 1	E

FILE NAME : \\madw00\ingrproj\48319_US_41_COR_MGT\t1\exhibit\US 41-WIS 29\Construction Staging\Contract construction staging\Contract Stage 3 - Traffic Phase 1 - Sheet 4 OF 4.dgn PLOT BY : maryoung PLOT NAME : $FILE$ PLOT SCALE : 200.000000:1.000000 WISDOT/CADDS SHEET 42