2

STAGE 1: TRAFFIC PHASE 1
SHEET 4 OF 4

B-05-0691

(B-05-0104)

US 41 SB

US 41 NB

Sheet 2 to Sheet 4 Match Line

N

F

F

TR #11

TR #11A

WOODMAN DR

MEMORIAL DR

(B-05-0096)

USH 41 SB

USH 41 NB

(B-05-0097)

TEMPORARY BEAVER DAM CREEK REALIGNMENT

PROVIDED BY WISDOT NE REGION

LEGEND	CONSTRUCTION AVAILABLE THIS PHASE	CONSTRUCTION CRITICAL FOR NEXT PHASE
PERMANENT BRIDGE		
EMBANKMENT		
TEMPORARY BRIDGE		
TEMPORARY ROADWAY		
TEMPORARY WALL (TW)	TW	
PERMANENT MSE WALL (PW)	PW	
NOISE WALL (N)	N	
ROAD/RAMP CLOSED	X X	
DEMOLITION AND REMOVAL		
TRAFFIC MAINTAINED/ DIRECTION OF TRAVEL		
OPEN TO TRAFFIC		
TEMPORARY SIGNAL	T	
EXISTING BRIDGE NUMBER	(B-05-XXXX)	
NEW BRIDGE NUMBER	B-05-XXXX	
NEW NOISE WALL NUMBER	N-05-XXXX	
NEW RETAINING WALL NUMBER	R-05-XXXX	
BEAVER DAM CREEK (C)	C	
COMPLETED CONSTRUCTION NOT IN USE		

2

PROJECT NO:1133-03-82/84	HWY:USH 41	COUNTY:BROWN	CONSTRUCTION STAGE 1- TRAFFIC PHASE 1	E

FILE NAME : \\madw00\ingrproj\48319_US_41_COR_MGT\t1\exhibit\US 41-WIS 29\Construction Staging\Contract construction staging\ContractPLOT BY : maryoung PLOT NAME : $FILE$ PLOT SCALE : 200.000000:1.000000

WISDOT/CADDS SHEET 42

2

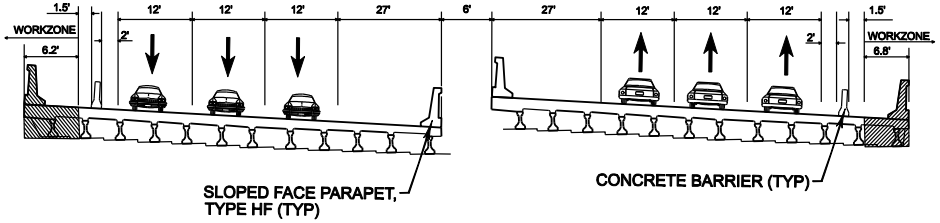

SECTION A - A

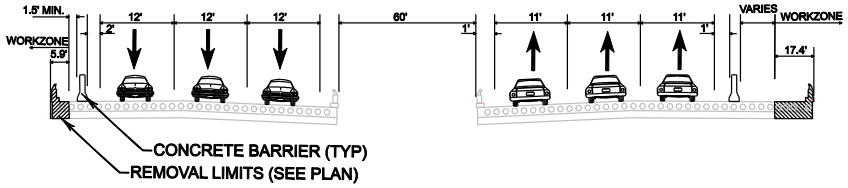

SECTION B - B

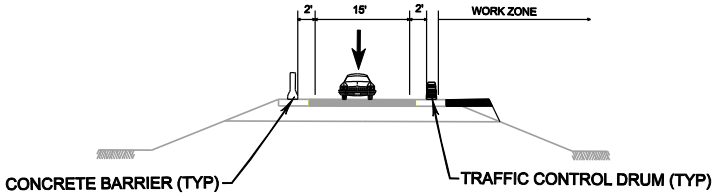

SECTION C - C

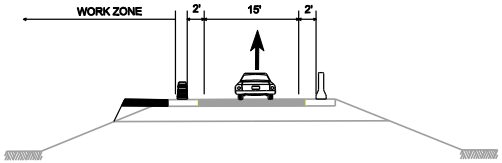

SECTION D - D

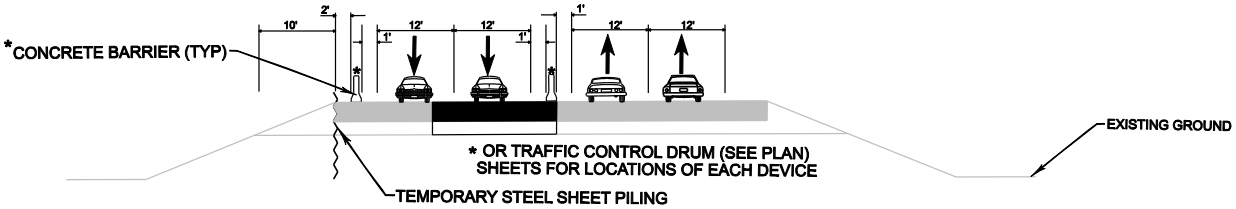

SECTION E - E

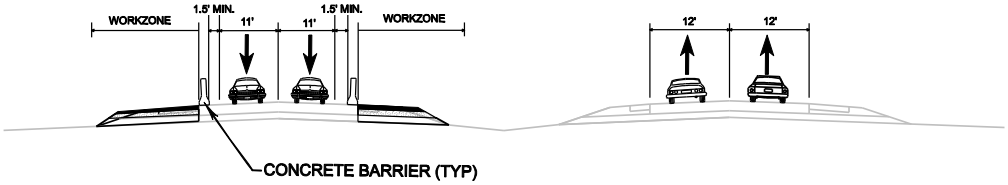

SECTION F - F

PROJECT NO:1133-03-82/84	HWY:USH 41	COUNTY:BROWN	CONSTRUCTION STAGE 1- TRAFFIC PHASE 1(TYPICAL SECTIONS)	E

2

STAGE 2: TRAFFIC PHASE 1
SHEET 1 OF 4

WISCONSIN CENTRAL LTD RAILROAD

HUTSON RD

LARSEN RD

LAMBEAU ST

USH 41 SB

USH 41 NB

R-05-0225ST3

(B-05-0357)

B-05-0646

R-05-0224ST3

R-05-0056

R-05-0058

(B-05-0358)

B-05-0647

Sheet 1 to Sheet 2 Match Line

TR #8

B-05-0654

B-05-0642

(B-05-0090)

R-05-0247ST3

(B-05-0098)

(B-05-0091)

TR #9

B-05-0655

PW

G

G

N

PROVIDED BY WISDOT NE REGION

LEGEND	CONSTRUCTION AVAILABLE THIS PHASE	CONSTRUCTION CRITICAL FOR NEXT PHASE
PERMANENT BRIDGE		
EMBANKMENT		
TEMPORARY BRIDGE		
TEMPORARY ROADWAY		
TEMPORARY WALL (TW)	TW	
PERMANENT MSE WALL (PW)	PW	
NOISE WALL (N)	N	
ROAD/RAMP CLOSED	XX	
DEMOLITION AND REMOVAL		
TRAFFIC MAINTAINED/ DIRECTION OF TRAVEL		
OPEN TO TRAFFIC		
TEMPORARY SIGNAL	T	
EXISTING BRIDGE NUMBER	(B-05-XXXX)	
NEW BRIDGE NUMBER	B-05-XXXX	
NEW NOISE WALL NUMBER	N-05-XXXX	
NEW RETAINING WALL NUMBER	R-05-XXXX	
BEAVER DAM CREEK (C)	C	
COMPLETED CONSTRUCTION NOT IN USE		

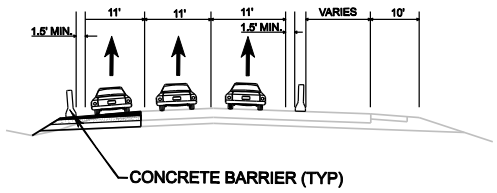

SECTION G - G

PROJECT NO:1133-03-82/84	HWY:USH 41	COUNTY:BROWN	CONSTRUCTION STAGE II - TRAFFIC PHASE 1	E

FILE NAME : \\madw00\ingrproj\48319_US_41_COR_MGT\t1\exhibit\US 41-WIS 29\Construction Staging\Contract construction staging\ContractPLOT BY : maryoung PLOT NAME : $FILE$ PLOT SCALE : 200.000000:1.000000

WISDOT/CADDS SHEET 42

2

STAGE 2: TRAFFIC PHASE 1
SHEET 2 OF 4

NOTE:

SECTION G - G. SEE STAGE 2 - TRAFFIC PHASE 1 SHEET 1 OF 4

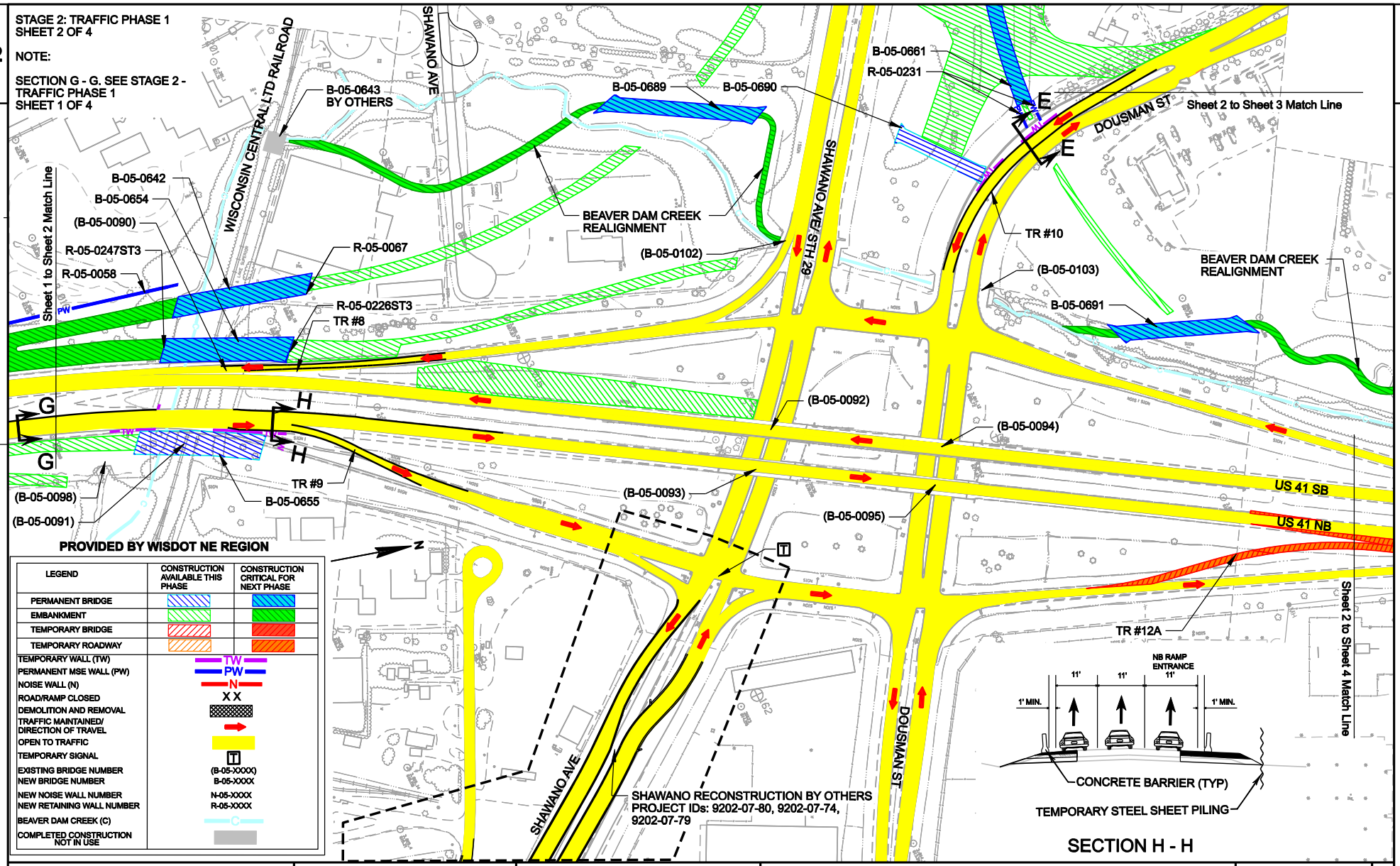

PROVIDED BY WISDOT NE REGION

LEGEND	CONSTRUCTION AVAILABLE THIS PHASE	CONSTRUCTION CRITICAL FOR NEXT PHASE
PERMANENT BRIDGE		
EMBANKMENT		
TEMPORARY BRIDGE		
TEMPORARY ROADWAY		
TEMPORARY WALL (TW)	TW	
PERMANENT MSE WALL (PW)	PW	
NOISE WALL (N)	N	
ROAD/RAMP CLOSED	XX	
DEMOLITION AND REMOVAL		
TRAFFIC MAINTAINED/ DIRECTION OF TRAVEL		
OPEN TO TRAFFIC		
TEMPORARY SIGNAL	T	
EXISTING BRIDGE NUMBER NEW BRIDGE NUMBER	(B-05-XXXX) B-05-XXXX	
NEW NOISE WALL NUMBER NEW RETAINING WALL NUMBER	N-05-XXXX R-05-XXXX	
BEAVER DAM CREEK (C)	C	
COMPLETED CONSTRUCTION NOT IN USE		

PROJECT NO:1133-03-82/84	HWY:USH 41	COUNTY:BROWN	CONSTRUCTION STAGE II - TRAFFIC PHASE 1	E

FILE NAME : \\madw00\ingrproj\48319_US_41_COR_MGT\t1\exhibit\US 41-WIS 29\Construction Staging\Contract construction staging\ContractPLOT BY : maryoung PLOT NAME : $FILE$ PLOT SCALE : 199.999303:1.000000 WISDOT/CADDS SHEET 42

2

STAGE 2: TRAFFIC PHASE 1
SHEET 3 OF 4

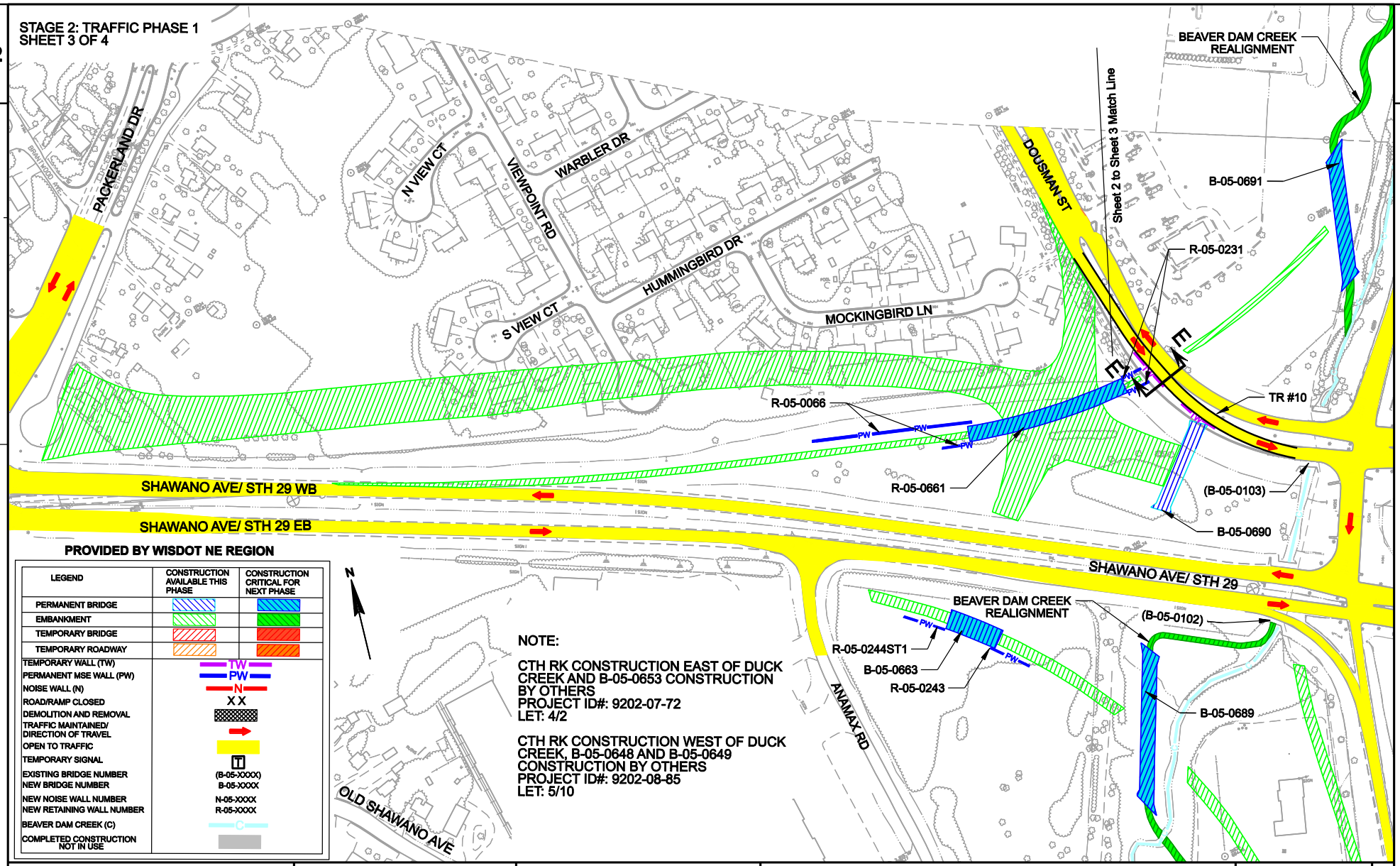

PROVIDED BY WISDOT NE REGION

LEGEND	CONSTRUCTION AVAILABLE THIS PHASE	CONSTRUCTION CRITICAL FOR NEXT PHASE
PERMANENT BRIDGE		
EMBANKMENT		
TEMPORARY BRIDGE		
TEMPORARY ROADWAY		
TEMPORARY WALL (TW)	TW	
PERMANENT MSE WALL (PW)	PW	
NOISE WALL (N)	N	
ROAD/RAMP CLOSED	X X	
DEMOLITION AND REMOVAL		
TRAFFIC MAINTAINED/ DIRECTION OF TRAVEL		
OPEN TO TRAFFIC		
TEMPORARY SIGNAL		
EXISTING BRIDGE NUMBER	(B-05-XXXX)	
NEW BRIDGE NUMBER	B-05-XXXX	
NEW NOISE WALL NUMBER	N-05-XXXX	
NEW RETAINING WALL NUMBER	R-05-XXXX	
BEAVER DAM CREEK (C)	C	
COMPLETED CONSTRUCTION NOT IN USE		

NOTE:

CTH RK CONSTRUCTION EAST OF DUCK CREEK AND B-05-0653 CONSTRUCTION BY OTHERS
PROJECT ID#: 9202-07-72
LET: 4/2

CTH RK CONSTRUCTION WEST OF DUCK CREEK, B-05-0648 AND B-05-0649 CONSTRUCTION BY OTHERS
PROJECT ID#: 9202-08-85
LET: 5/10

PROJECT NO:1133-03-82/84	HWY:USH 41	COUNTY:BROWN	CONSTRUCTION STAGE II - TRAFFIC PHASE 1	E

FILE NAME : \\madw00\ingrproj\48319_US_41_COR_MGT\t1\exhibit\US 41-WIS 29\Construction Staging\Contract construction staging\ContractPLOT BY : maryoung PLOT NAME : $FILE$ PLOT SCALE : 200.000000:1.000000 WISDOT/CADDS SHEET 42

2

STAGE 2: TRAFFIC PHASE 1
SHEET 4 OF 4

B-05-0691

BEAVER DAM CREEK REALIGNMENT

(B-05-0104)

WOODMAN DR

MEMORIAL DR

TR #11

TR #11A

(B-05-0096)

B-05-0692

TR #12A

TR #12

(B-05-0097)

Sheet 2 to Sheet 4 Match Line

N

TEMPORARY BEAVER DAM CREEK REALIGNMENT

PROVIDED BY WISDOT NE REGION

LEGEND	CONSTRUCTION AVAILABLE THIS PHASE	CONSTRUCTION CRITICAL FOR NEXT PHASE
PERMANENT BRIDGE		
EMBANKMENT		
TEMPORARY BRIDGE		
TEMPORARY ROADWAY		
TEMPORARY WALL (TW)	TW	
PERMANENT MSE WALL (PW)	PW	
NOISE WALL (N)	N	
ROAD/RAMP CLOSED	X X	
DEMOLITION AND REMOVAL		
TRAFFIC MAINTAINED/ DIRECTION OF TRAVEL		
OPEN TO TRAFFIC		
TEMPORARY SIGNAL	T	
EXISTING BRIDGE NUMBER NEW BRIDGE NUMBER	(B-05-XXXX) B-05-XXXX	
NEW NOISE WALL NUMBER NEW RETAINING WALL NUMBER	N-05-XXXX R-05-XXXX	
BEAVER DAM CREEK (C)	C	
COMPLETED CONSTRUCTION NOT IN USE		

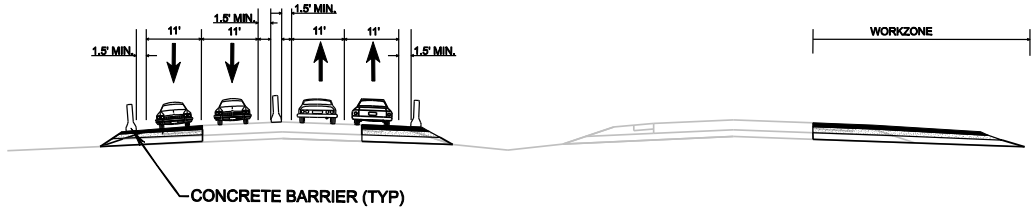

SECTION I - I

2

PROJECT NO:1133-03-82/84	HWY:USH 41	COUNTY:BROWN	CONSTRUCTION STAGE II - TRAFFIC PHASE 1	E

FILE NAME : \\madw00\ingrproj\48319_US_41_COR_MGT\t1\exhibit\US 41-WIS 29\Construction Staging\Contract construction staging\ContractPLOT BY : maryoung PLOT NAME : $FILE$ PLOT SCALE : 200.000000:1.000000

WISDOT/CADDS SHEET 42